

# Hampshire Water Transfer and Water Recycling Project Environmental Statement - Figure 8.40 Low tide wetland bird survey results October 2021 to March 2022 Red and Amber listed Birds of Conservation Concern

**VOLUME NUMBER: 6**

**PLANNING INSPECTORATE SCHEME NUMBER: WA010002**

**APPLICATION DOCUMENT REFERENCE: 6.3**

**APFP REGULATION: 5(2)(a)**

May 2026

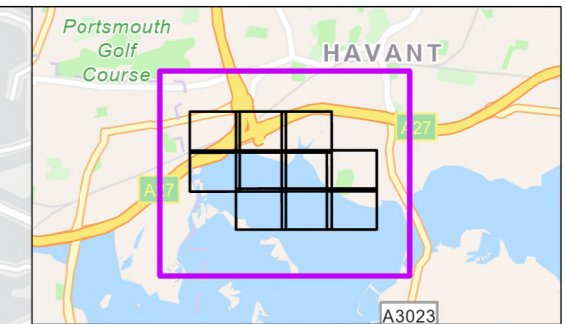
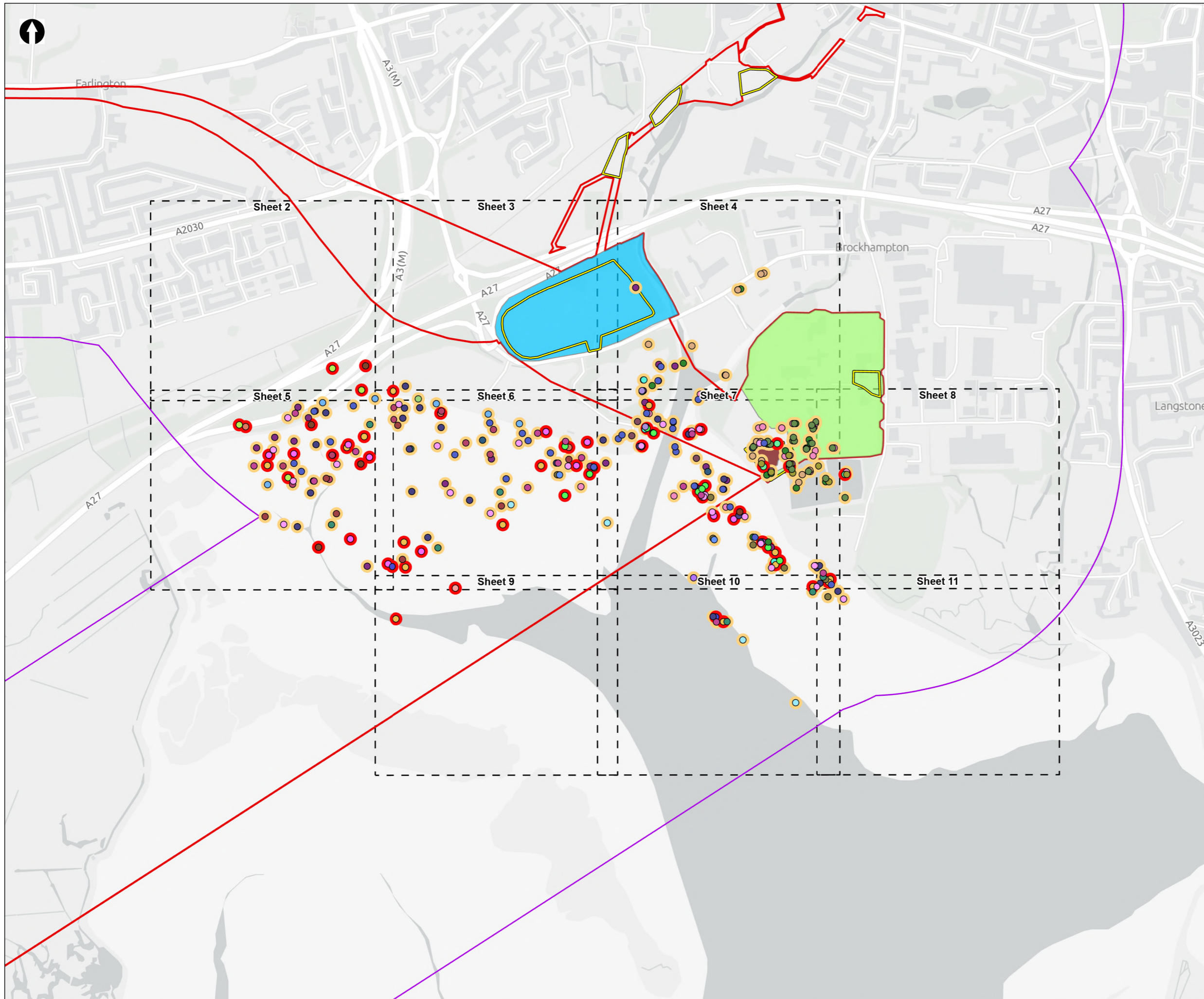
Version 0



from  
**Southern  
Water** 

The Southern Water logo consists of the words 'Southern' and 'Water' stacked vertically in a blue, sans-serif font. To the right of the text is a graphic of three stylized, wavy blue lines representing water.





- Order Limits
- Field survey area
- Sheet Extents 1:2K
- Construction compounds
- Budds Farm Wastewater Treatment Works
- Limits of Deviation for Budds Farm Pumping Station
- Water Recycling Plant site
- Breeding Birds (Oct 21 - Mar 22)**
- Bar-tailed godwit
- Black-headed gull
- Black-tailed godwit
- Brent goose
- Common gull
- Curlew
- Dark bellied brent goose
- Dunlin
- Gadwall
- Goldeneye
- Great black-backed gull
- Greenshank
- Grey plover
- Herring gull
- Lapwing
- Mallard
- Mediterranean gull
- Moorhen
- Oystercatcher
- Pale bellied brent goose
- Pintail
- Pochard
- Red-breasted merganser
- Redshank
- Ringed plover
- Sandwich tern
- Shelduck
- Shoveler
- Slavonian grebe
- Teal
- Turnstone
- Wigeon
- Birds of Conservation Concern (BoCC)**
- Amber
- Red


Coordinate system: British National Grid; Datum: OSGB 1936  
 Data sources: © Crown copyright and database rights 2026 Ordnance Survey 0100031673. Sources: Esri, TomTom, Garmin, FAO, NOAA, USGS, © OpenStreetMap contributors, and the GIS User Community, Contains OS data © Crown Copyright and database right 2026. Contains data from OS Zoomstack

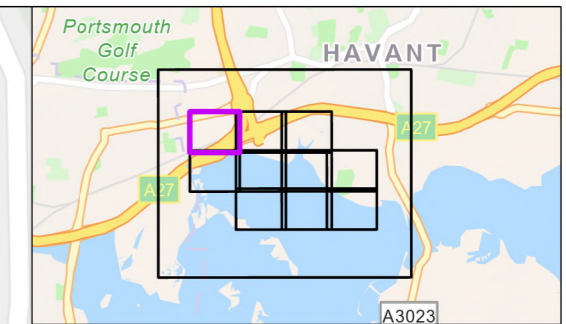
PROJECT TITLE  
 Hampshire Water Transfer and Water Recycling Project



Figure 8.40  
 Low tide wetland bird survey results October 2021 to March 2022 Red and Amber listed Birds of Conservation Concern  
 Sheet 1 of 11

Drawn <b>MW</b>	GIS Checked <b>DL</b>	Checked <b>MP</b>	Approved <b>AK</b>
Scale at A3 <b>1:10,000</b>	Status <b>Final</b>	Revision <b>05</b>	Security <b>STD</b>





**Order Limits**  
 Order Limits

**Field survey area**  
 Field survey area

**Sheet Extents 1:2K**  
 Sheet Extents 1:2K

**Breeding Birds (Oct 21 - Mar 22)**

- Brent goose
- Curlew
- Lapwing
- Ringed plover

**Birds of Conservation Concern (BoCC)**

- Amber
- Red

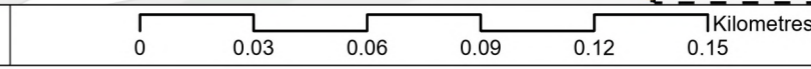
Coordinate system: British National Grid; Datum: OSGB 1936  
 Data sources: © Crown copyright and database rights 2026 Ordnance Survey 0100031673. Sources: Esri, TomTom, Garmin, FAO, NOAA, USGS, © OpenStreetMap contributors, and the GIS User Community, Contains OS data © Crown Copyright and database right 2026. Contains data from OS Zoomstack

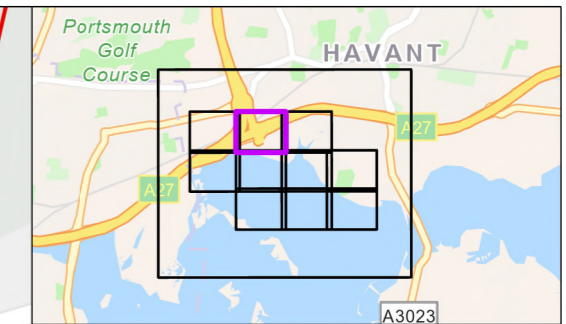
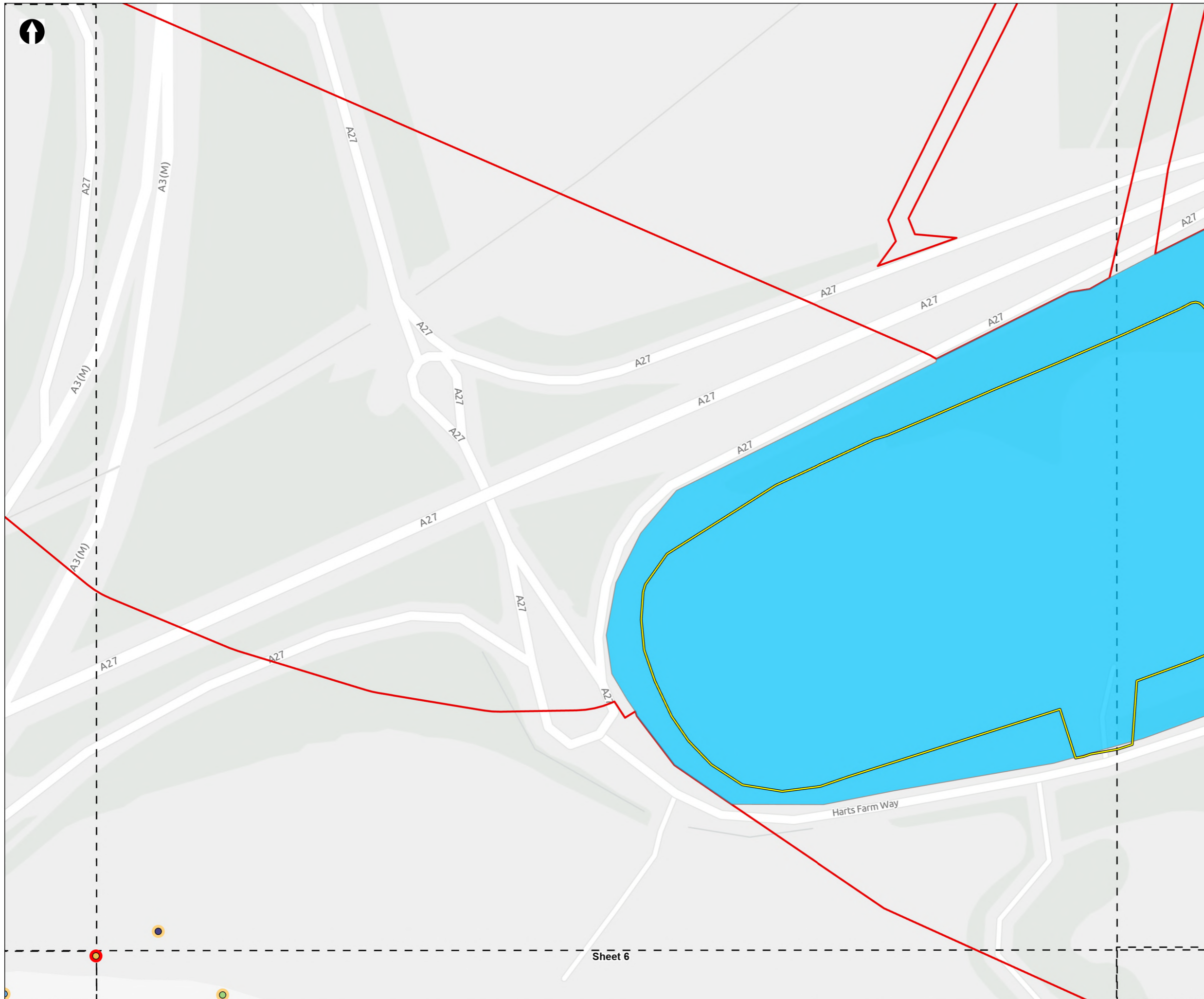
**PROJECT TITLE**  
 Hampshire Water Transfer and Water Recycling Project



**Figure 8.40**  
 Low tide wetland bird survey results October 2021 to March 2022 Red and Amber listed Birds of Conservation Concern  
 Sheet 2 of 11

Drawn <b>MW</b>	GIS Checked <b>DL</b>	Checked <b>MP</b>	Approved <b>AK</b>
Scale at A3 <b>1:2,000</b>	Status <b>Final</b>	Revision <b>05</b>	Security <b>STD</b>





Order Limits  
 Field survey area  
 Sheet Extents 1:2K  
 Construction compounds  
**Proposed Development components**  
 Water Recycling Plant site  
**Breeding Birds (Oct 21 - Mar 22)**  
● Bar-tailed godwit  
● Brent goose  
● Curlew  
● Oystercatcher  
**Birds of Conservation Concern (BoCC)**  
● Amber  
● Red

Coordinate system: British National Grid; Datum: OSGB 1936  
 Data sources: © Crown copyright and database rights 2026 Ordnance Survey 0100031673. Sources: Esri, TomTom, Garmin, FAO, NOAA, USGS, © OpenStreetMap contributors, and the GIS User Community, Contains OS data © Crown Copyright and database right 2026. Contains data from OS Zoomstack

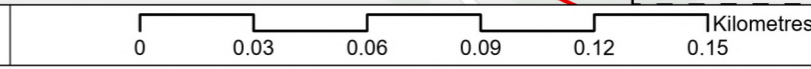
PROJECT TITLE  
 Hampshire Water Transfer and Water Recycling Project



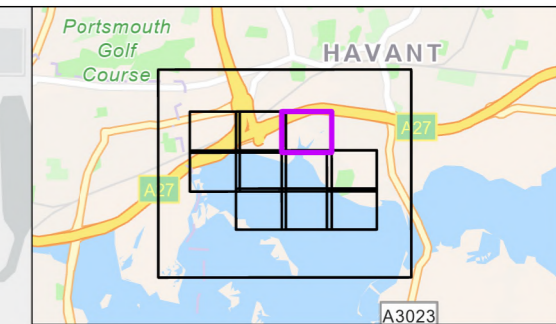
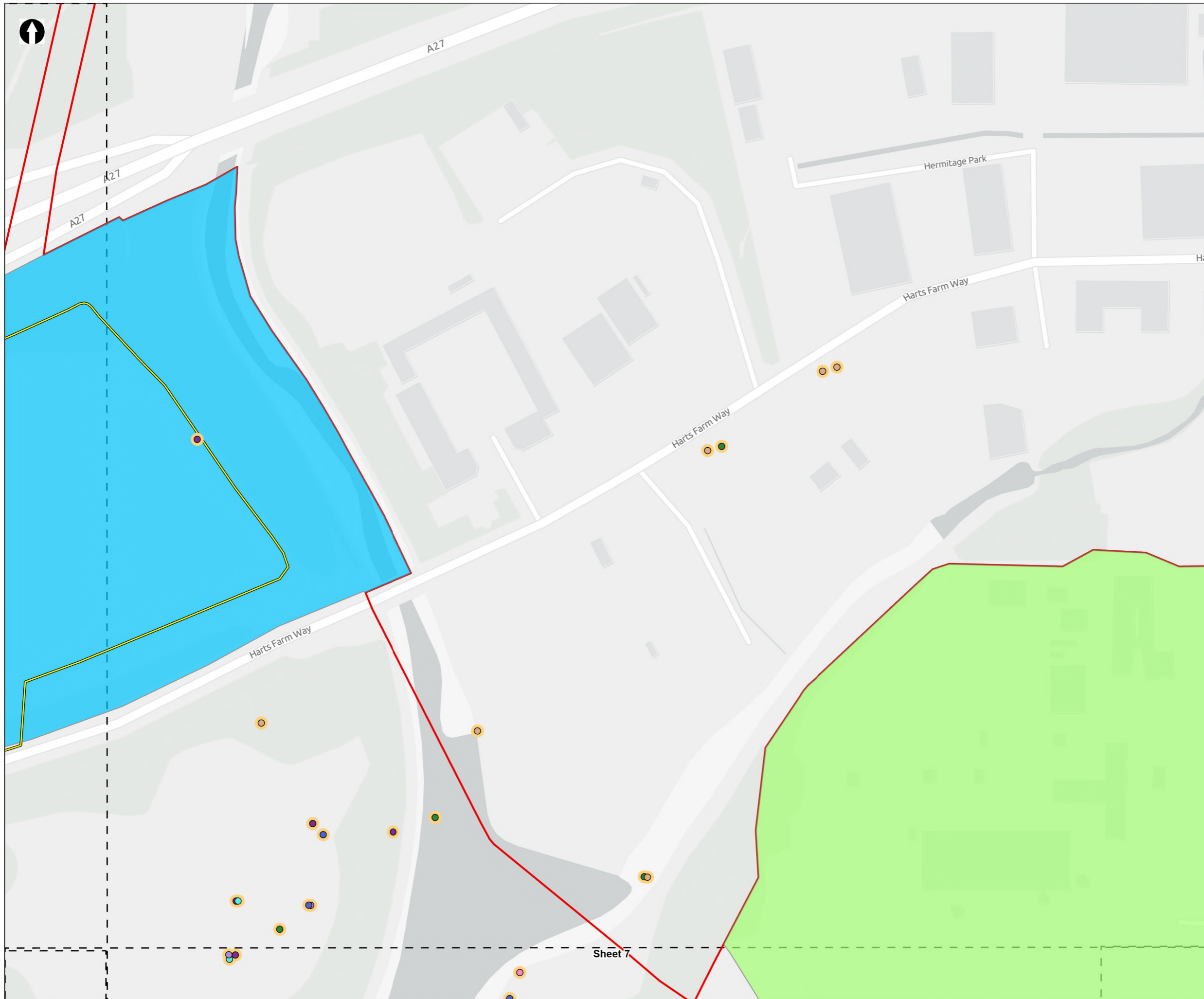
Figure 8.40  
 Low tide wetland bird survey results October 2021 to March 2022 Red and Amber listed Birds of Conservation Concern  
 Sheet 3 of 11

Drawn <b>MW</b>	GIS Checked <b>DL</b>	Checked <b>MP</b>	Approved <b>AK</b>
Scale at A3 <b>1:2,000</b>	Status <b>Final</b>	Revision <b>05</b>	Security <b>STD</b>

Drawing Number  
**PC5223-RHD-ES-ZZ-D-Z-0064**



Sheet 6



- Order Limits
  - Field survey area
  - Sheet Extents 1:2K
  - Construction compounds
- Proposed Development components**
- Budds Farm Wastewater Treatment Works
  - Water Recycling Plant site
- Breeding Birds (Oct 21 - Mar 22)**
- Black-headed gull
  - Common gull
  - Gadwall
  - Mallard
  - Mediterranean gull
  - Moorhen
  - Wigeon
- Birds of Conservation Concern (BoCC)**
- Amber


Coordinate system: British National Grid; Datum: OSGB 1936  
 Data sources: © Crown copyright and database rights 2026 Ordnance Survey 0100031673. Sources: Esri, TomTom, Garmin, FAO, NOAA, USGS, © OpenStreetMap contributors, and the GIS User Community, Contains OS data © Crown Copyright and database right 2026. Contains data from OS Zoomstack

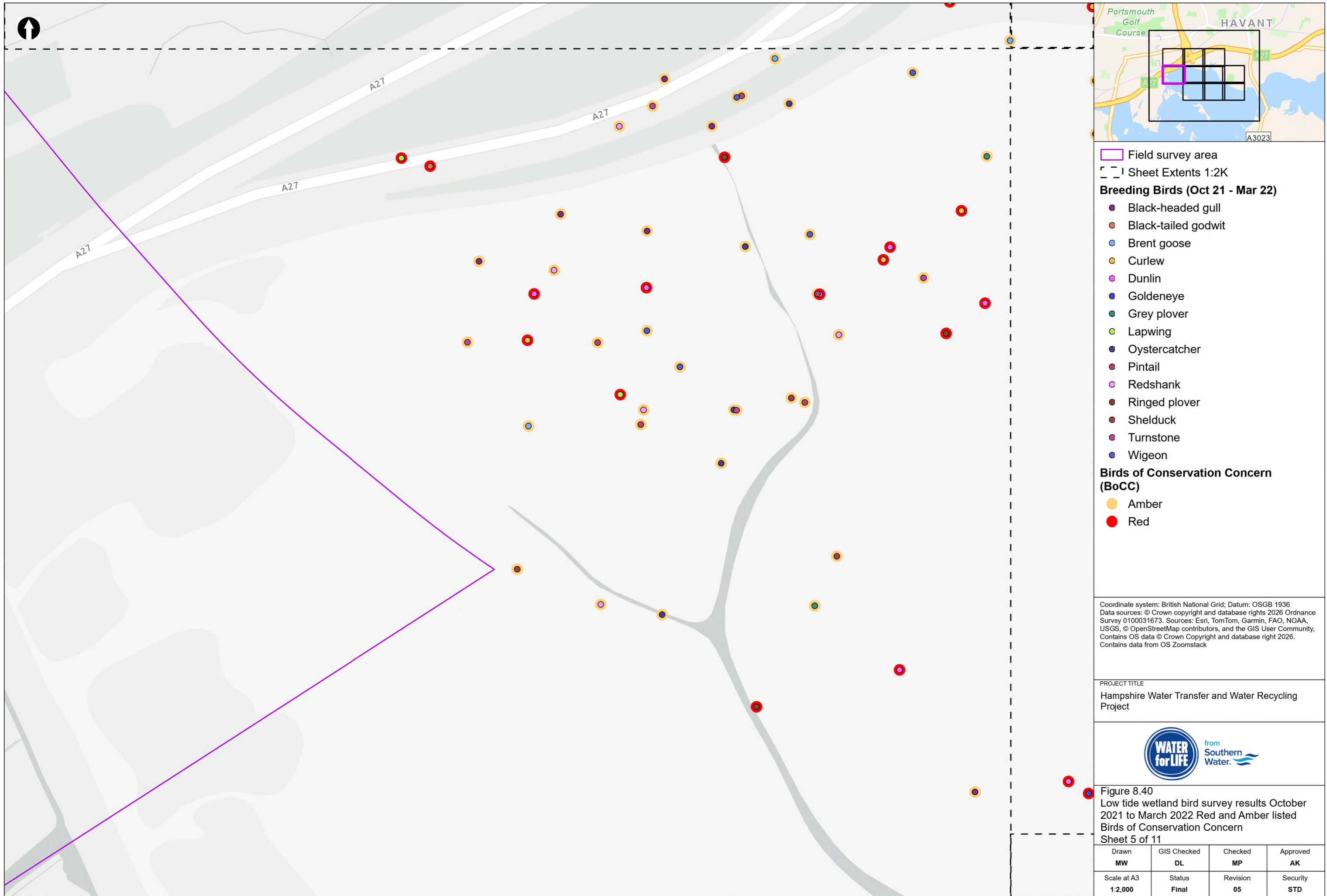
PROJECT TITLE  
 Hampshire Water Transfer and Water Recycling Project



Figure 8.40  
 Low tide wetland bird survey results October 2021 to March 2022 Red and Amber listed Birds of Conservation Concern  
 Sheet 4 of 11

Drawn <b>MW</b>	GIS Checked <b>DL</b>	Checked <b>MP</b>	Approved <b>AK</b>
Scale at A3 <b>1:2,000</b>	Status <b>Final</b>	Revision <b>05</b>	Security <b>STD</b>





Field survey area  
 Sheet Extents 1:2K

**Breeding Birds (Oct 21 - Mar 22)**

- Black-headed gull
- Black-tailed godwit
- Brent goose
- Curlew
- Dunlin
- Goldeneye
- Grey plover
- Lapwing
- Oystercatcher
- Pintail
- Redshank
- Ringed plover
- Shelduck
- Turnstone
- Wigeon

**Birds of Conservation Concern (BoCC)**

- Amber
- Red

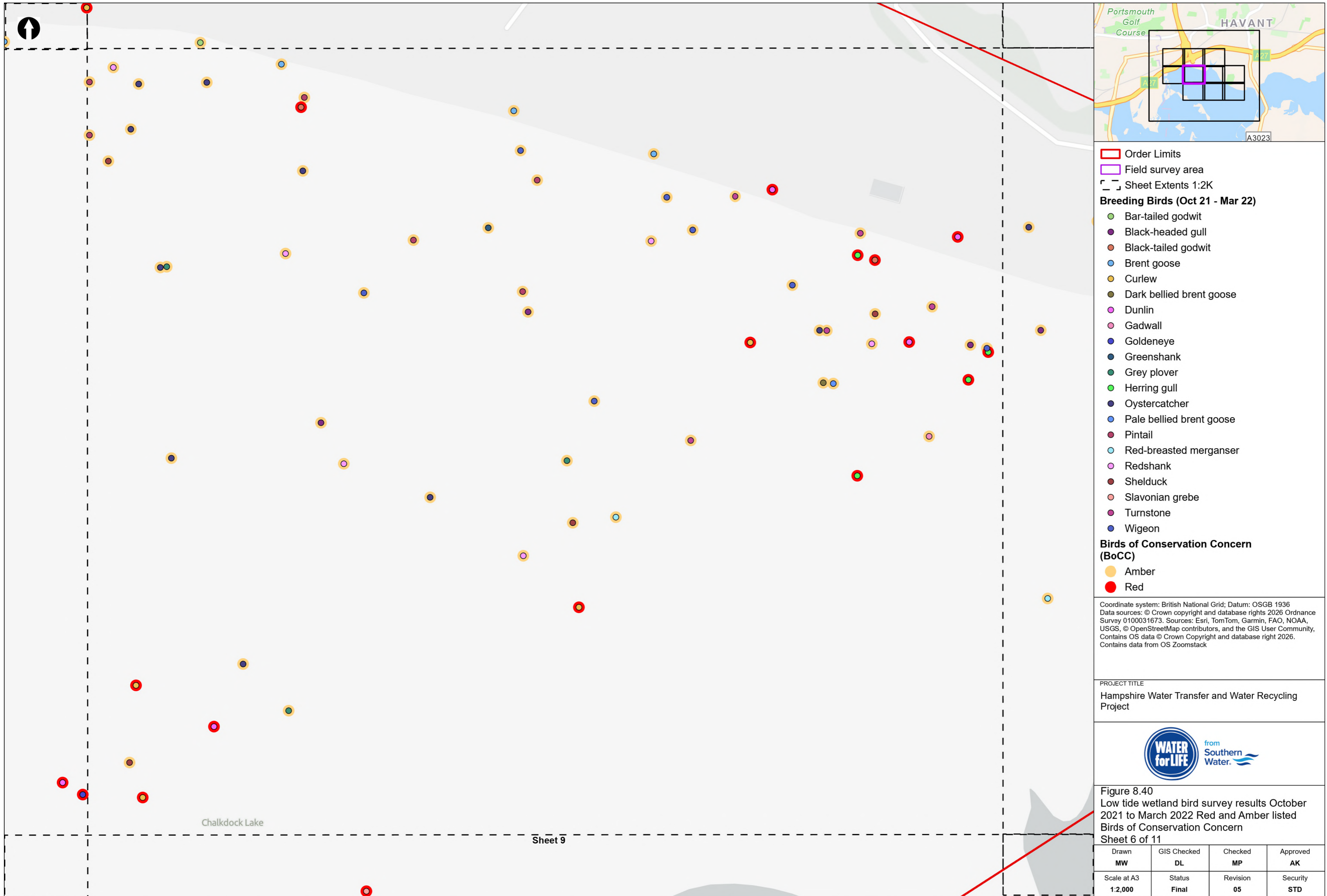
Coordinate system: British National Grid; Datum: OSGB 1936  
 Data sources: © Crown copyright and database rights 2026 Ordnance Survey 0100031673. Sources: Esri, TomTom, Garmin, FAO, NOAA, USGS, © OpenStreetMap contributors, and the GIS User Community, Contains OS data © Crown Copyright and database right 2026. Contains data from OS Zoomstack

PROJECT TITLE  
 Hampshire Water Transfer and Water Recycling Project



Figure 8.40  
 Low tide wetland bird survey results October 2021 to March 2022 Red and Amber listed Birds of Conservation Concern  
 Sheet 5 of 11

Drawn <b>MW</b>	GIS Checked <b>DL</b>	Checked <b>MP</b>	Approved <b>AK</b>
Scale at A3 <b>1:2,000</b>	Status <b>Final</b>	Revision <b>05</b>	Security <b>STD</b>



- Order Limits
- Field survey area
- Sheet Extents 1:2K
- Breeding Birds (Oct 21 - Mar 22)**
- Bar-tailed godwit
- Black-headed gull
- Black-tailed godwit
- Brent goose
- Curlew
- Dark bellied brent goose
- Dunlin
- Gadwall
- Goldeneye
- Greenshank
- Grey plover
- Herring gull
- Oystercatcher
- Pale bellied brent goose
- Pintail
- Red-breasted merganser
- Redshank
- Shelduck
- Slavonian grebe
- Turnstone
- Wigeon
- Birds of Conservation Concern (BoCC)**
- Amber
- Red

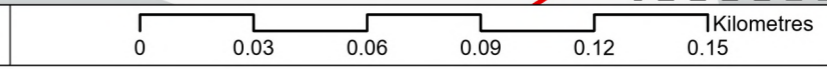
Coordinate system: British National Grid; Datum: OSGB 1936  
 Data sources: © Crown copyright and database rights 2026 Ordnance Survey 0100031673. Sources: Esri, TomTom, Garmin, FAO, NOAA, USGS, © OpenStreetMap contributors, and the GIS User Community, Contains OS data © Crown Copyright and database right 2026. Contains data from OS Zoomstack

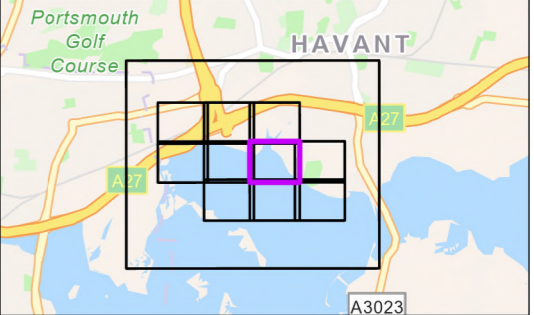
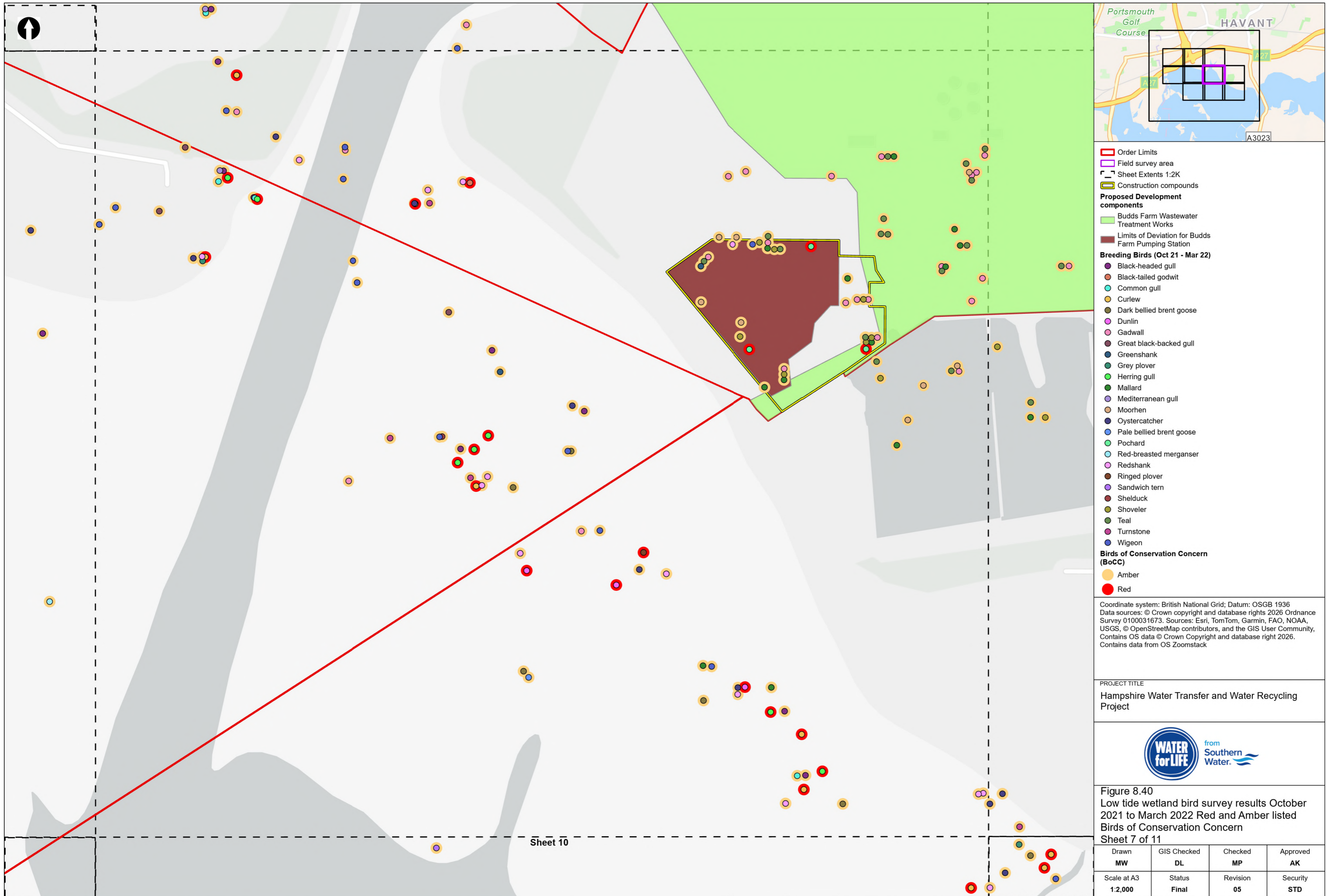
PROJECT TITLE  
 Hampshire Water Transfer and Water Recycling Project



Figure 8.40  
 Low tide wetland bird survey results October 2021 to March 2022 Red and Amber listed Birds of Conservation Concern  
 Sheet 6 of 11

Drawn <b>MW</b>	GIS Checked <b>DL</b>	Checked <b>MP</b>	Approved <b>AK</b>
Scale at A3 <b>1:2,000</b>	Status <b>Final</b>	Revision <b>05</b>	Security <b>STD</b>





- Order Limits
- Sheet Extents 1:2K
- Construction compounds
- Proposed Development components**
- Budds Farm Wastewater Treatment Works
- Limits of Deviation for Budds Farm Pumping Station
- Breeding Birds (Oct 21 - Mar 22)**
- Black-headed gull
- Black-tailed godwit
- Common gull
- Curlew
- Dark bellied brent goose
- Dunlin
- Gadwall
- Great black-backed gull
- Greenshank
- Grey plover
- Herring gull
- Mallard
- Mediterranean gull
- Moorhen
- Oystercatcher
- Pale bellied brent goose
- Pochard
- Red-breasted merganser
- Redshank
- Ringed plover
- Sandwich tern
- Shelduck
- Shoveler
- Teal
- Turnstone
- Wigeon
- Birds of Conservation Concern (BOCC)**
- Amber
- Red

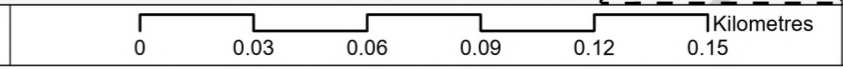
Coordinate system: British National Grid; Datum: OSGB 1936  
 Data sources: © Crown copyright and database rights 2026 Ordnance Survey 0100031673. Sources: Esri, TomTom, Garmin, FAO, NOAA, USGS, © OpenStreetMap contributors, and the GIS User Community, Contains OS data © Crown Copyright and database right 2026. Contains data from OS Zoomstack

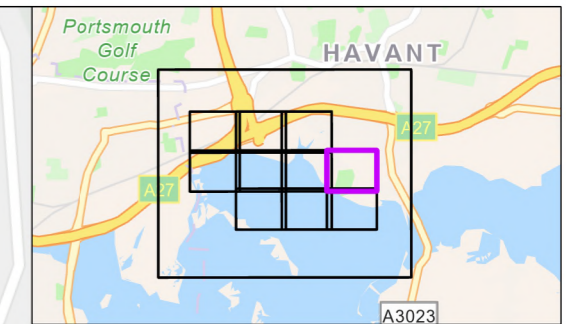
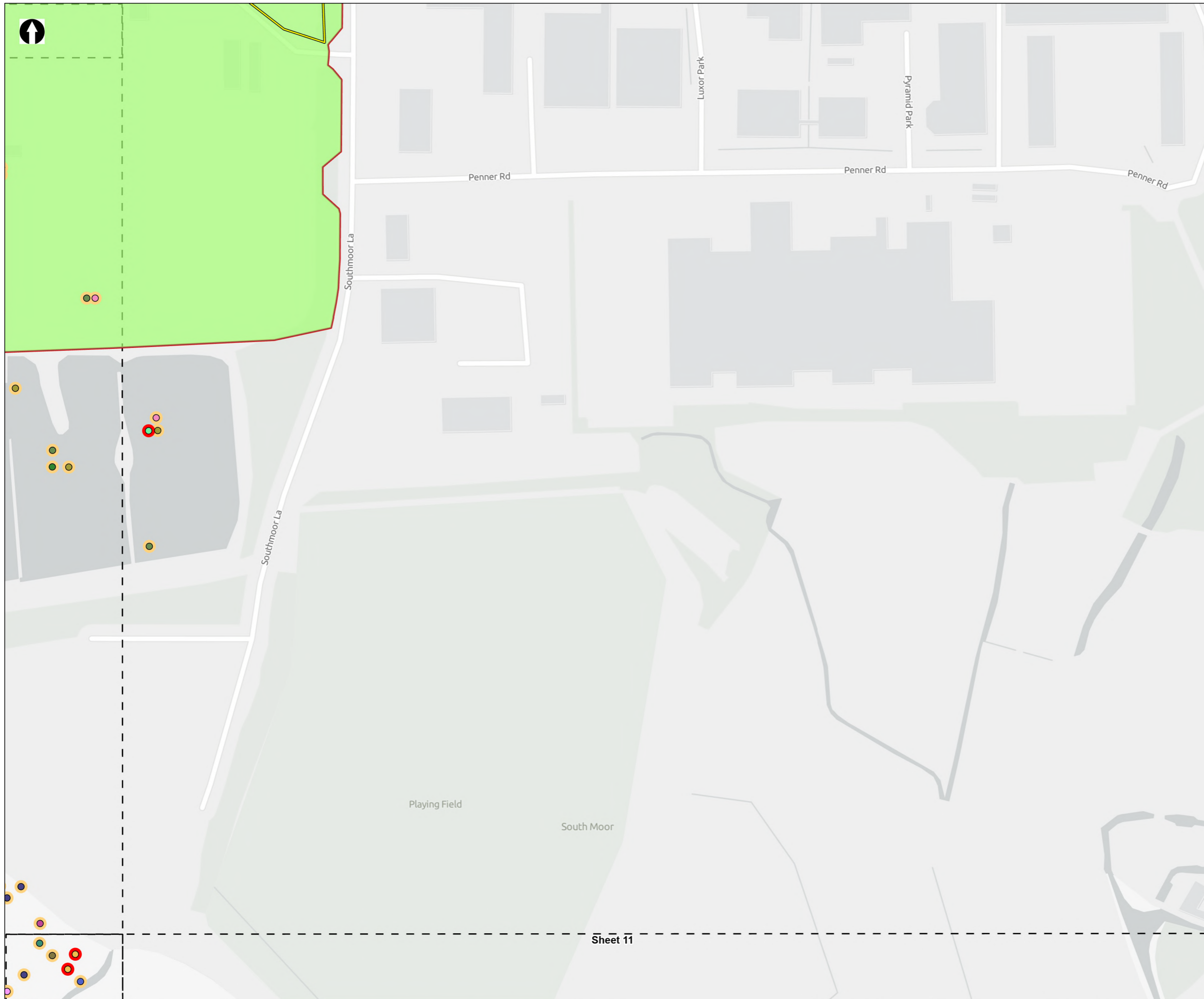
PROJECT TITLE  
 Hampshire Water Transfer and Water Recycling Project



Figure 8.40  
 Low tide wetland bird survey results October 2021 to March 2022 Red and Amber listed Birds of Conservation Concern  
 Sheet 7 of 11

Drawn <b>MW</b>	GIS Checked <b>DL</b>	Checked <b>MP</b>	Approved <b>AK</b>
Scale at A3 <b>1:2,000</b>	Status <b>Final</b>	Revision <b>05</b>	Security <b>STD</b>





- Order Limits
  - Field survey area
  - Sheet Extents 1:2K
  - Construction compounds
- Proposed Development components**
- Budds Farm Wastewater Treatment Works
- Breeding Birds (Oct 21 - Mar 22)**
- Curlew
  - Dark bellied brent goose
  - Gadwall
  - Grey plover
  - Mallard
  - Oystercatcher
  - Pochard
  - Redshank
  - Shoveler
  - Teal
  - Turnstone
  - Wigeon
- Birds of Conservation Concern (BoCC)**
- Amber
  - Red

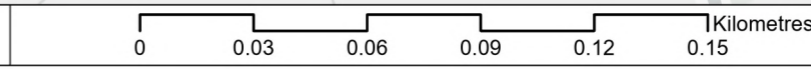
Coordinate system: British National Grid; Datum: OSGB 1936  
 Data sources: © Crown copyright and database rights 2026 Ordnance Survey 0100031673. Sources: Esri, TomTom, Garmin, FAO, NOAA, USGS, © OpenStreetMap contributors, and the GIS User Community, Contains OS data © Crown Copyright and database right 2026. Contains data from OS Zoomstack

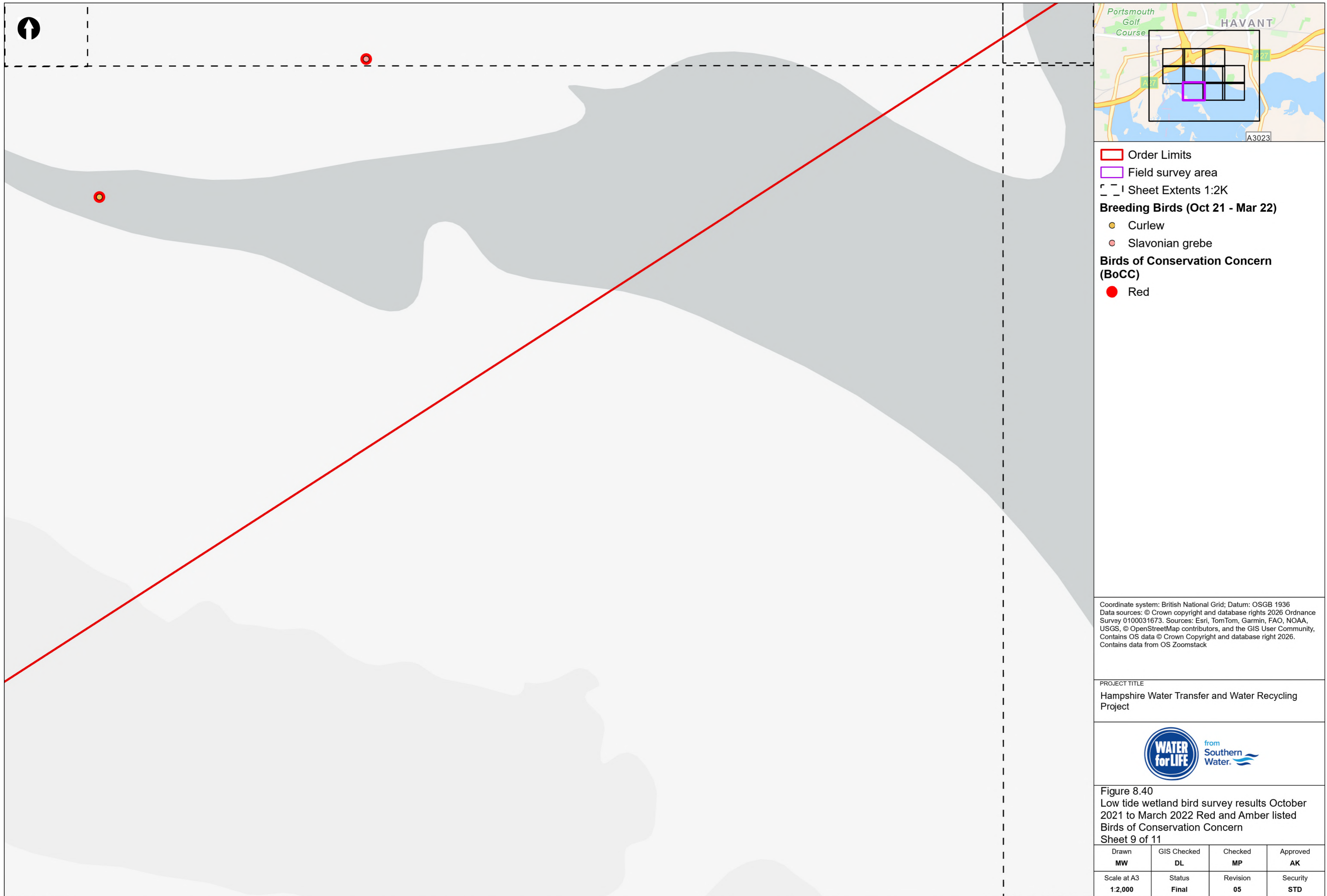
PROJECT TITLE  
 Hampshire Water Transfer and Water Recycling Project



Figure 8.40  
 Low tide wetland bird survey results October 2021 to March 2022 Red and Amber listed Birds of Conservation Concern  
 Sheet 8 of 11

Drawn <b>MW</b>	GIS Checked <b>DL</b>	Checked <b>MP</b>	Approved <b>AK</b>
Scale at A3 <b>1:2,000</b>	Status <b>Final</b>	Revision <b>05</b>	Security <b>STD</b>





- Order Limits
- Field survey area
- Sheet Extents 1:2K
- Breeding Birds (Oct 21 - Mar 22)**
- Curlew
- Slavonian grebe
- Birds of Conservation Concern (BoCC)**
- Red

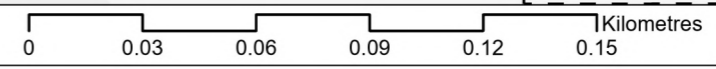
Coordinate system: British National Grid; Datum: OSGB 1936  
 Data sources: © Crown copyright and database rights 2026 Ordnance Survey 0100031673. Sources: Esri, TomTom, Garmin, FAO, NOAA, USGS, © OpenStreetMap contributors, and the GIS User Community, Contains OS data © Crown Copyright and database right 2026. Contains data from OS Zoomstack

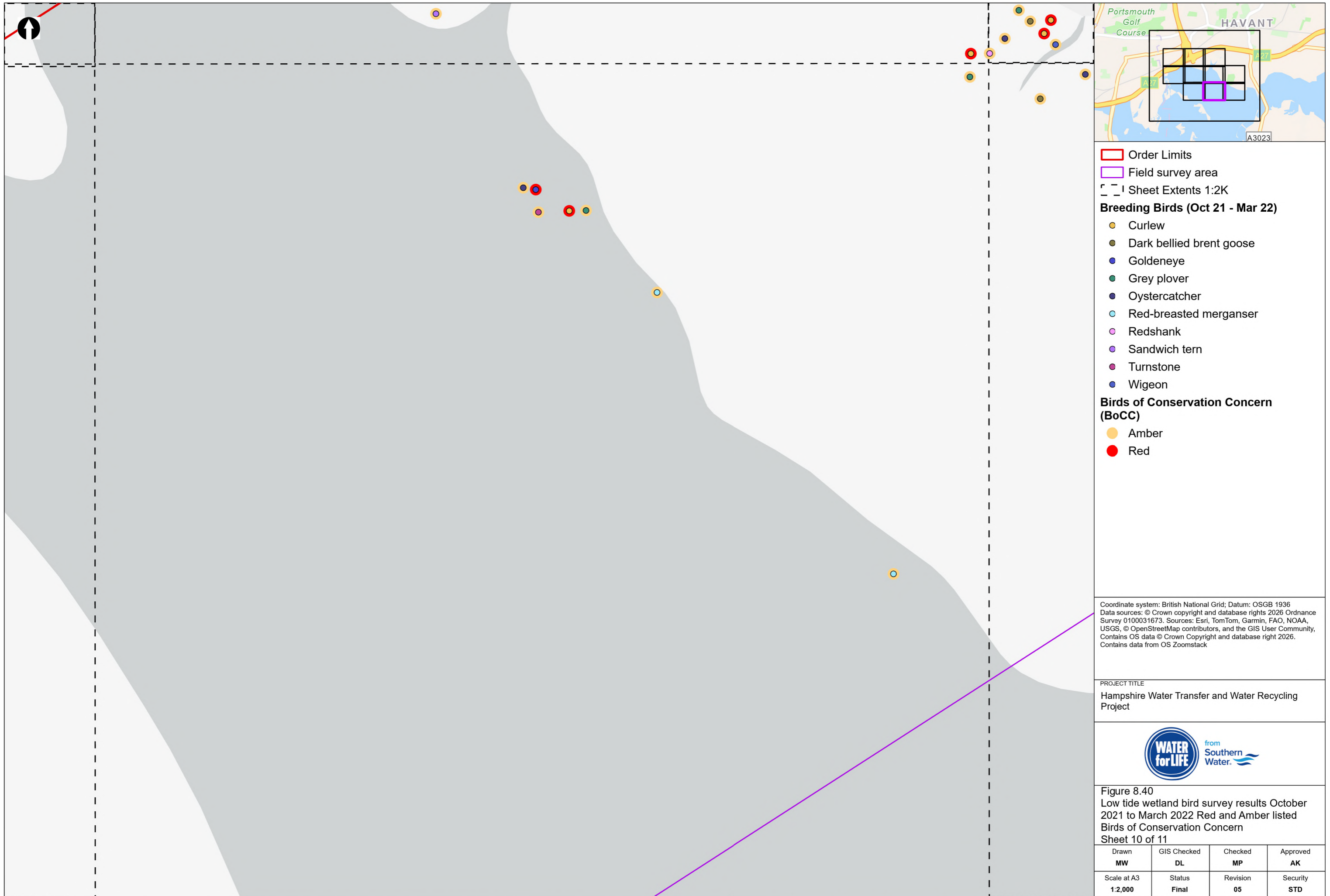
PROJECT TITLE  
 Hampshire Water Transfer and Water Recycling Project



Figure 8.40  
 Low tide wetland bird survey results October 2021 to March 2022 Red and Amber listed Birds of Conservation Concern  
 Sheet 9 of 11

Drawn <b>MW</b>	GIS Checked <b>DL</b>	Checked <b>MP</b>	Approved <b>AK</b>
Scale at A3 <b>1:2,000</b>	Status <b>Final</b>	Revision <b>05</b>	Security <b>STD</b>





- Order Limits
  - Field survey area
  - Sheet Extents 1:2K
- Breeding Birds (Oct 21 - Mar 22)**
- Curlew
  - Dark bellied brent goose
  - Goldeneye
  - Grey plover
  - Oystercatcher
  - Red-breasted merganser
  - Redshank
  - Sandwich tern
  - Turnstone
  - Wigeon
- Birds of Conservation Concern (BoCC)**
- Amber
  - Red

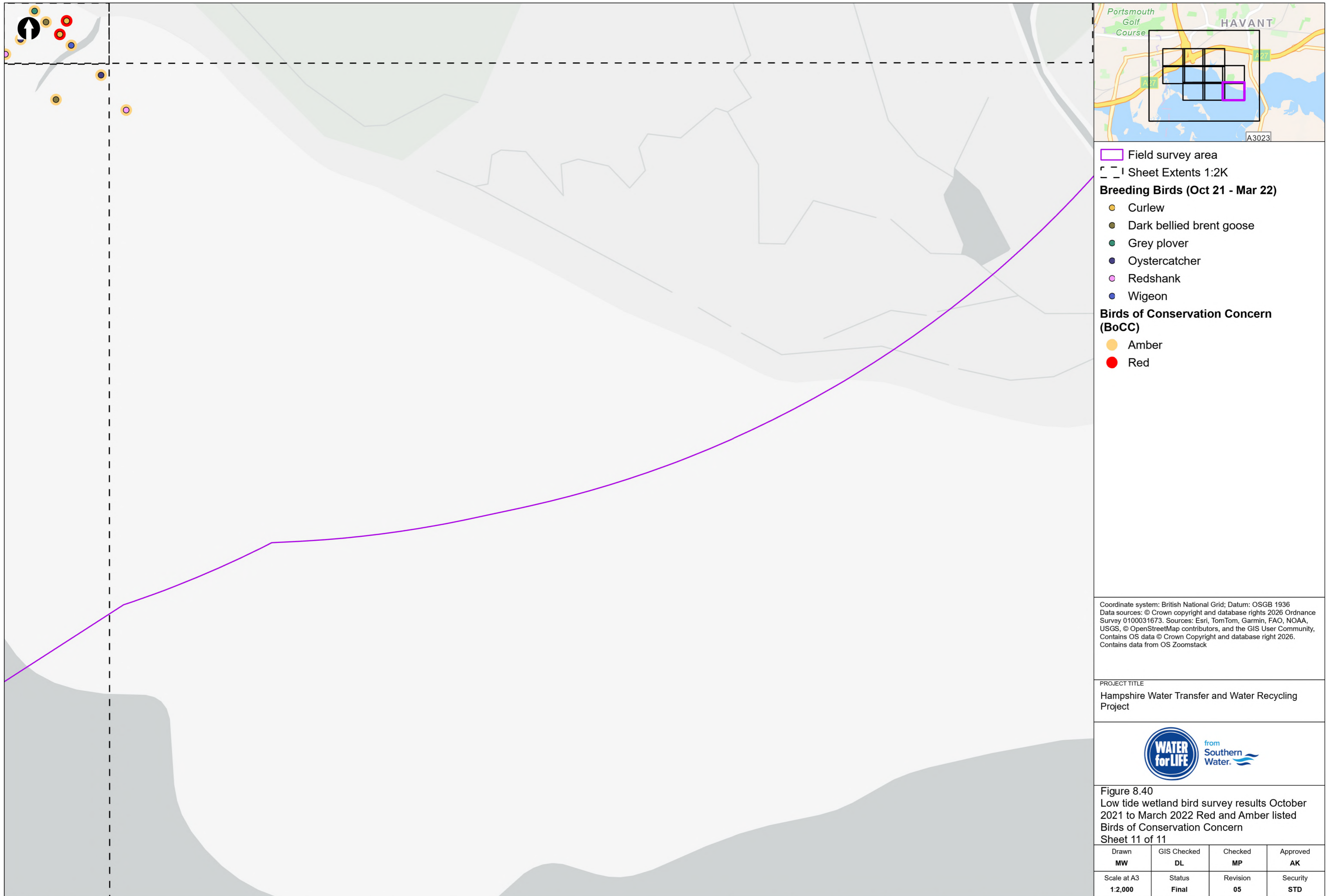
Coordinate system: British National Grid; Datum: OSGB 1936  
 Data sources: © Crown copyright and database rights 2026 Ordnance Survey 0100031673. Sources: Esri, TomTom, Garmin, FAO, NOAA, USGS, © OpenStreetMap contributors, and the GIS User Community, Contains OS data © Crown Copyright and database right 2026. Contains data from OS Zoomstack

PROJECT TITLE  
 Hampshire Water Transfer and Water Recycling Project



Figure 8.40  
 Low tide wetland bird survey results October 2021 to March 2022 Red and Amber listed Birds of Conservation Concern  
 Sheet 10 of 11

Drawn <b>MW</b>	GIS Checked <b>DL</b>	Checked <b>MP</b>	Approved <b>AK</b>
Scale at A3 <b>1:2,000</b>	Status <b>Final</b>	Revision <b>05</b>	Security <b>STD</b>



- Field survey area
- Sheet Extents 1:2K
- Breeding Birds (Oct 21 - Mar 22)**
- Curlew
- Dark bellied brent goose
- Grey plover
- Oystercatcher
- Redshank
- Wigeon
- Birds of Conservation Concern (BoCC)**
- Amber
- Red

Coordinate system: British National Grid; Datum: OSGB 1936  
 Data sources: © Crown copyright and database rights 2026 Ordnance Survey 0100031673. Sources: Esri, TomTom, Garmin, FAO, NOAA, USGS, © OpenStreetMap contributors, and the GIS User Community, Contains OS data © Crown Copyright and database right 2026. Contains data from OS Zoomstack

PROJECT TITLE  
 Hampshire Water Transfer and Water Recycling Project



Figure 8.40  
 Low tide wetland bird survey results October 2021 to March 2022 Red and Amber listed Birds of Conservation Concern  
 Sheet 11 of 11

Drawn <b>MW</b>	GIS Checked <b>DL</b>	Checked <b>MP</b>	Approved <b>AK</b>
Scale at A3 <b>1:2,000</b>	Status <b>Final</b>	Revision <b>05</b>	Security <b>STD</b>

